






































0.0		Start of route	0.3
0.3		Slight L	0.9
1.2		Slight R onto Broekstraat	0.9
2.1		R onto Geldenaaksebaan	0.4
2.5		L onto Abdijstraat	0.0
2.5		R onto Geldenaaksebaan	3.7
6.2		At the roundabout, 1st exit onto Dassenstraat	0.5
6.7		R onto Hoogstraat	1.5
8.2		At the roundabout, 1st exit onto Opvelpsestraat	7.2
15.4		L onto 6/Bosbergstraat	0.6
16.0		L onto 6/Waversesteeweg	0.2
16.2		R onto Tramstraat	3.5
19.7		R onto Houtmarkt	1.9
21.6		R	4.1
25.7		Slight R onto RaVeL 2	0.3
26.1		L onto Chaussée de Hannut, N240	0.0
26.1		R onto RAVeL Ligne 142, RV2	7.8
33.9		Slight L	0.9
34.8		Slight L	6.6
41.4		R onto Rue du Collège/N972	0.0
41.4		L at Chaussée de Louvain/N91	1.2
42.6		Slight R onto Route de la Bruyère/N912	0.8
43.4		L onto Rue Sainte-Anne	0.8
44.2		Slight L onto RAVeL Ligne 142	1.0
45.2		L onto Rue des Coquelicots	0.0
45.2		R onto Rue de la Terre Franche/RAVeL Ligne 142	5.6
50.8		Continue straight	2.7
53.4		Continue straight	3.5
56.9		Continue straight	0.2
57.2		R toward Place d'Hastedon	0.1
57.3		Continue onto Place d'Hastedon	0.1
57.3		Pedestrian tunnel	0.2
57.5		L onto Quai de l'Ecluse	0.1
57.6		Slight R	0.6
58.2		R onto Quai des Joghiers	0.6
58.9		L	0.2
59.1		R onto Rue du Pont	0.1

59.2	↑	Continue onto Rue Notre Dame	0.3
59.5	←	L to stay on Rue Notre Dame	0.0
59.6	↑	Continue onto Avenue de la Plante	0.5
60.0	→	R onto Avenue de la Plante/N92	0.3
60.3	←	Slight L onto Ecluse de la Plante	0.5
60.8	←	L onto Avenue Félicien Rops	0.4
61.2	↑	Continue onto Avenue de la Pairelle	1.1
62.3	←	L onto Chaussée de Dinant/N92	5.5
67.8	←	L onto Chemin de la Meuse	0.1
67.9	→	R onto Prom. de Meuse	1.9
69.8	→	R onto Rue du Colonel Bourg	0.2
70.0	←	L onto Chaussée de Dinant	0.8
70.8	←	Sharp L	0.0
70.8	→	Sharp R onto Rive de Meuse	1.1
71.9	←	Slight L onto Rive de Meuse	0.3
72.1	←	Slight L onto Rive de Meuse	2.5
74.6	←	Slight L	0.7
75.3	←	Slight L onto Rue du Rivage	1.8
77.1	↑	Continue	0.1
77.2	←	Slight L	0.1
77.3	←	L	0.1
77.4	→	R	0.2
77.5	←	L	0.0
77.6	→	R onto Avenue de Fidevoye, N947	0.6
78.2	←	Sharp L onto Rue de la Fenderie	0.0
78.2	←	L onto Rue de la Fenderie	0.0
78.2	→	R onto Avenue de Fidevoye	0.4
78.7	→	R onto Avenue François de Lhoneux	0.3
79.0	→	R onto Place du Monument	0.0
79.1	→	R onto Rue du Rauysse	0.3
79.3	→	Slight R	0.0
79.3	←	L onto Rue de la Gare, N947	0.6
80.0	→	Slight R	0.4
80.4	→	R	1.2
81.6	→	Sharp R onto Avenue de Champalle, N92	1.0
82.5	→	R	0.5
83.0	←	L	0.0

23.9 kilometers. +254/-247 meters

83.0	➔	R onto Fonds des Rivaux, N92	3.2
86.2	➤	L onto Rue du Moulin/N948	0.2
86.4	➔	R onto Rue Rémy Himmer	4.5
90.9	⬆	Continue onto Rue de la Lisonette	2.5
93.4	➔	Sharp R onto Grognaux	1.0
94.4	➤	L onto Rue du Cimetière	0.9
95.3	➤	L onto Grand'route de Ciney/N936	0.0
95.3	➔	R onto Rue Marot	0.3
95.6	➤	L to stay on Rue Marot	0.3
95.9	➔	Keep R to continue on Rue des Claviats	1.2
97.2	➤	L onto Rue du Village	0.1
97.2	➔	R onto Rue Chapelle Saint-Donat	1.2
98.4	➤	L onto Boisseilles/N94	10.5
108.9	➔	R onto Herock	0.7
109.5	➤	L to stay on Herock	0.1
109.6	➔	R to stay on Herock	0.5
110.1	⬆	Continue onto Rue de la Marbrerie	1.2
111.3	➔	R onto Rue de la Montagne	0.5
111.8	➤	L onto Rue de la Libération	4.0
115.8	➤	L onto Rue de Hour	0.2
116.0	➤	L onto Rue de Rochefort/N911	0.2
116.2	➔	R onto Rue de Revogne	5.3
121.5	⬆	Continue onto Rue de la Forge	0.9
122.4	➤	L onto Rue du Ctre	0.6
123.1	⬆	Continue onto Rue de Sohier	0.4
123.5	⬆	Continue onto Route de Honnay	2.0
125.5	➔	R at Rue de Lomprez	0.1
125.6	⬆	Continue onto Rue Haute	0.9
126.4	➤	Slight L onto Route de Fays	1.7
128.1	⬆	Continue onto Fays-Famenne	1.6
129.7	➔	R to stay on Fays-Famenne	0.6
130.4	➔	R onto Route de Charleville/N835	1.9
132.2	➤	L	3.8
136.0	⬆	Continue onto Rue des Ecoles	0.2
136.2	➤	L onto Rue de Porcheresse	1.6
137.9	⬆	Continue onto Rue du Moulin	1.6
139.5	➔	Slight R onto Rue Laloux	0.3

56.5 kilometers. +1088/-827 meters

139.7	↑	Continue onto Rue du Chênai	1.5
141.3	↑	Continue onto Rue de Porcheresse	2.4
143.6	←	L onto Rue des Abbyes	1.4
145.0	↑	Continue onto Beth	0.8
145.8	↑	Continue onto Rue de Beth	0.9
146.7	←	L onto Rue de la Scierie	0.3
147.0	→	R to stay on Rue de la Scierie	1.1
148.0	←	Slight L onto Chemin du Jardinnet	0.1
148.1	→	Slight R onto Rue d'Opont	3.0
151.1	↑	Continue onto Rue Saint-Eutrope	0.2
151.3	←	L onto Rue de la Colline	0.0
151.3	→	R onto Rue Saint-Eutrope	0.1
151.4	↑	Continue onto Rue des Champs	0.7
152.1	←	Slight L onto Rue de Launoy	1.6
153.7	↑	Continue onto Launoy	0.5
154.1	←	Slight L to stay on Launoy	0.1
154.3	↑	Continue onto Rue de Narjacelle	1.7
155.9	→	R onto Rue de Menuchamps	0.5
156.5	←	L onto Rue du Seigneur	0.3
156.7	↑	At the roundabout, continue straight onto Rue de la Cornette/N816	6.0
162.7	←	L onto Rue de la Cornette/La Cornette	1.7
164.4	→	Rue de la Cornette turns slightly R and becomes Riage	0.4
164.9	←	L onto Ruelles	0.3
165.2	↑	Continue onto Rue des Ruelles	0.3
165.5	←	L onto Hautes Voies	1.3
166.8	→	Slight R onto Rue de la Chapelle	3.1
169.9	↑	Continue onto Place Chanoine J. Pierlot	0.1
170.0	↑	Continue onto Rue du Moulin	0.1
170.2	↑	Continue onto Rue de Thibeauchoche	0.2
170.4	←	L onto Rue de Cugnon/N865	0.4
170.8	→	R onto Rue de la Cherreau	0.0
170.9	→	Slight R onto Rue des Routis	1.0
171.9	↑	Continue onto Rue des Routis	3.3
175.1	←	L	2.9
178.1	↑	Continue onto Rue du Hêmeau	1.9
180.0	→	Slight R onto Rue du Hêmeau/Rue du Hêmeau	0.1
180.1	↑	Continue onto Rue d'Herbeumont	0.2

40.6 kilometers. +737/-774 meters

180.3	→	R onto Rue Neuve	0.0
180.3	←	L to stay on Rue Neuve	0.2
180.5	↑	Continue onto Rue de Chassepierre	2.9
183.4	←	L at Rue Warlomont	0.0
183.5	←	L onto Rue du Breux	1.3
184.8	→	Slight R onto Rue Blondiau	0.3
185.1	←	Slight L onto Nouvelle Chiyue	1.4
186.5	→	Slight R onto Rue de la Culée	0.0
186.6	→	R to stay on Rue de la Culée	1.1
187.7	↑	Continue onto Rue de la Fontaine	0.1
187.8	←	L onto Les Petites Rues	0.2
188.0	←	L onto Rue des Généraux Cuvelier/N83/N85	0.1
188.1	→	R onto Rue d'Orval/N88	8.2
196.3	←	L onto Orval/N840	0.5
196.8	→	R onto N840	5.3
202.1	←	Slight L onto Rue du Val d'Or/N840	0.8
203.0	↑	Continue onto Rue de L' Auwy	0.2
203.2	↑	At the roundabout, 1st exit onto Avenue Germain Gilson/N840	0.0
203.2	←	L to stay on Avenue Germain Gilson/N840	0.7
203.9	→	R onto Rue de l'Institut/N840a	0.1
204.1	←	L onto Rue de l'Aubépine	0.0
204.1	→	R onto Rue de l'Harmonie	0.1
204.2	→	Rue de l'Harmonie turns slightly R and becomes Rue du Ctre	0.1
204.2	←	L onto Rue des Chasseurs Ardennais	0.4
204.7	→	R onto Rue du Haut Courtil/N839	0.4
205.1	←	L onto Rue des Marronniers	0.2
205.2	↑	Continue onto Laneuville	0.6
205.8	←	Slight L onto Rue du Chamois	2.4
208.2	↑	Continue onto Grand Rue Saint-Médard	5.1
213.3	→	R onto Route de Chiny	2.8
216.1	→	R onto Grand-Route/N85	0.4
216.5	←	L onto Rue Marie-Thérèse	0.3
216.9	←	Slight L onto Rue du Héraut	0.0
216.9	←	L to stay on Rue du Héraut	0.4
217.3	←	L onto Rue du Château-d'Eau	0.3
217.6	↑	Continue onto Faïte Rive	0.8
218.4	←	L	1.5

38.4 kilometers. +598/-538 meters

220.0	↑	Continue	0.7
220.6	←	Slight L	1.1
221.7	←	L onto Côte des Gernaux	1.5
223.2	←	L onto Chaussée des Barrières, N853	0.2
223.4	→	Sharp R onto Le Waradeu	0.3
223.7	→	R to stay on Le Waradeu	0.2
223.9	←	L onto Route du Père Lejeune	0.6
224.5	↑	Continue onto Route des Mainis	0.6
225.1	←	Route des Mainis turns slightly L and becomes La Cornée	0.1
225.1	→	Slight R onto Le Gué de la Fontaine	0.4
225.5	←	L onto Les Arcades	0.1
225.6	→	R onto Route des Forges	0.8
226.5	↑	Continue onto Rue des Forges	2.6
229.0	↑	Continue onto Rue de Grandvoir	2.1
231.2	→	R to stay on Rue de Grandvoir	1.0
232.2	↑	Continue onto Sur le Chêne	0.9
233.1	→	Slight R onto Rue Courterioie	0.5
233.5	↑	Continue straight onto Place Communale	0.1
233.6	→	R	0.0
233.7	←	L onto Place Communale	0.1
233.8	↑	At roundabout, take exit 1 onto Grand'Rue	0.4
234.2	↑	At roundabout, take exit 1 onto Avenue de Bouillon, N826	0.1
234.3	↑	At roundabout, take exit 2 onto Avenue de Houffalize, N826	0.2
234.6	↑	At roundabout, take exit 2 onto Avenue de Houffalize, N826	0.3
234.8	→	R	0.0
234.8	→	R onto Avenue de Houffalize, N826	0.4
235.2	↑	At roundabout, take exit 2 onto Avenue de Houffalize, N826	3.8
239.0	←	L onto Rue des Écoles	2.3
241.3	→	R onto Rue Sous l'Église	0.1
241.4	→	Slight R onto Vieux Chemin	1.3
242.8	←	L onto Vieux Chemin	0.1
242.8	→	R onto Chemin de la Core	0.2
243.0	→	Slight R onto Chemin de la Core	0.3
243.3	↑	Continue onto Rue de Lhommel	0.3
243.6	←	Slight L	0.2
243.8	→	R	0.1
243.9	←	Slight L	0.4

25.4 kilometers. +368/-295 meters

244.3	←	Slight L	2.1
246.4	→	Slight R onto Rue de Bras	0.4
246.9	→	Slight R onto Rue de Bras	0.2
247.1	→	R onto Rue de Saint-Hubert	0.1
247.2	←	Slight L onto Rue de Saint-Hubert	1.0
248.3	→	Slight R	1.5
249.7	←	L onto Rue des Rogations	0.0
249.7	→	Slight R onto Rue des Neuf Courtils	0.3
250.0	←	L onto Rue Saint-Roch	0.1
250.1	→	R	0.0
250.1	←	L	0.0
250.2	←	Slight L onto Place du Marché, N849	0.3
250.4	↑	At roundabout, take exit 2 onto Rue Saint-Michel, N849	0.1
250.5	←	Slight L onto Rue Saint-Michel, N849	0.9
251.5	←	Slight L onto N849	14.9
266.3	→	R onto Rue des Alliés/N849/N889	0.2
266.6	←	L onto Rue de Jemelle/N849	3.6
270.2	←	L onto Avenue de Ninove/N86	3.5
273.7	↑	At the roundabout, 1st exit onto Place Roi Albert 1er/N949	0.0
273.7	↑	Exit the roundabout onto Place Roi Albert 1er/N949	0.7
274.4	→	R onto Rue de Dewoin	0.3
274.8	↑	Continue onto Rue Louis Banneux	3.9
278.7	←	Slight L	0.7
279.4	↑	Continue onto Rue du Gerny	1.0
280.4	→	R onto Rue d'Aye	0.1
280.5	←	Slight L onto Rue de Borzileux	0.1
280.6	↑	Continue onto Rue de Humain	3.8
284.5	→	Slight R onto Rue Grande	0.0
284.5	←	L	0.6
285.1	↑	Continue onto Rue Saumont	0.7
285.8	←	L onto Rue André Feher	0.2
286.0	→	R onto Rue André Feher	0.3
286.3	→	R	0.5
286.8	→	R	0.2
287.0	→	Slight R onto Clos Saint-Martin	1.4
288.5	←	L onto Rue de la Briqueterie	0.7
289.2	→	R onto Allée Saint-Jacques	1.1

290.2	↑	Continue onto Rue de Waillet	0.6
290.8	→	Slight R to stay on Rue de Waillet	1.4
292.2	←	Slight L to stay on Rue de Waillet	0.7
292.9	↑	Continue onto Rue du Ctre	0.9
293.7	←	L onto Route de France/N929	0.3
294.0	→	R onto Rue Les-Cours	2.3
296.4	→	R onto Rue Malplace	0.9
297.3	→	R onto Rue Moressée	0.2
297.5	→	R to stay on Rue Moressée	5.4
302.9	←	Slight L	0.8
303.7	→	R onto Rue Bierwa, N938	0.0
303.7	←	L onto Rue Flaminette	0.3
304.0	→	Slight R onto Sur les Gots	0.3
304.3	←	Slight L	2.6
306.9	→	R onto Fontenoy	1.0
307.9	←	L onto Rue de l'Arêne	0.1
308.0	←	L onto Rue du Pouhon	1.0
309.0	←	Slight L onto Hoyoux	0.6
309.6	←	Slight L	0.7
310.4	→	R onto Rue Petit Avin	0.2
310.6	→	Sharp R	0.9
311.5	←	Slight L onto Rue de la Gare	0.9
312.3	→	R to stay on Rue de la Gare	0.0
312.3	←	L onto RAVeL Ligne 126	7.2
319.5	→	R onto Rue de la Gare	0.2
319.7	→	R onto Rue du Pont de Bonne/N641	0.0
319.7	→	R onto Chaussée de Pailhe/N636/N641	0.1
319.8	←	L onto Vallée du Hoyoux/N641	10.0
329.8	→	Slight R onto Chaussée des Forges/N641	0.4
330.2	←	Slight L to stay on Chaussée des Forges/N641	0.1
330.2	←	L to stay on Chaussée des Forges/N641	0.8
331.0	→	Slight R to stay on Avenue du Hoyoux/N641	0.4
331.5	↑	At the roundabout, 3rd exit onto Pont Roi Baudouin/N64	0.2
331.6	←	L onto Avenue de Batta	0.2
331.8	←	L	0.9
332.8	←	Slight L onto Rue St Victor/N643b	1.2
334.0	←	L	0.0

44.8 kilometers. +595/-755 meters

334.0	→	R	0.3
334.3	←	Slight L	0.0
334.3	→	R	0.1
334.4	→	R	0.1
334.4	←	Slight L onto Rue Gosuin	0.5
334.9	→	Slight R onto Rue Charles Moncousin	0.2
335.1	↑	At roundabout, take exit 2 onto Rue Pol Jaspart	0.1
335.3	←	L	0.1
335.3	←	L onto Rue Lucien Delloye	0.1
335.4	←	L onto Chaussée de Wavre/N643a	0.1
335.5	→	R onto Rue Joseph Delhalle	0.6
336.1	↑	Continue onto Rue Vieille Hesbaye	0.1
336.2	←	L to stay on Rue Vieille Hesbaye	0.5
336.7	←	L onto Chaussée de Tirlemont/N64	0.2
336.9	↑	At the roundabout, 3rd exit onto Rue du Val Notre Dame	3.2
340.1	→	R onto Rue du Val Notre Dame/N652	2.8
342.9	→	R onto Rue Grandes Ruelles/Route de l'Etat/N652	7.5
350.4	←	L to stay on Rue de la Burdinale/N652	7.0
357.4	↑	Continue onto Rue de Merdorp	1.8
359.1	↑	Continue straight onto Chaussée	0.3
359.5	→	Keep R to stay on Chaussée	0.6
360.1	↑	Continue onto Rue La Haut	0.2
360.3	↑	At the roundabout, 2nd exit onto Rue St Remy	0.2
360.6	↑	Continue onto Rue du Straux	0.7
361.2	↑	Continue onto Rue de la Chapelle	0.3
361.6	↑	Continue onto Rue de Huy	2.2
363.7	←	L onto Rue de Wavre/N240	0.0
363.7	→	R onto Rue de Kerkate	0.3
364.0	→	R onto Rue du Cheneau/Rue du Chêneau	0.3
364.3	←	Slight L	0.4
364.8	→	R onto Rue de Genville/Rue de Jandrain	1.5
366.2	↑	At the roundabout, 2nd exit onto Rue de la Station/N279	0.7
367.0	←	L onto Rue Sainte-Adèle	0.2
367.2	→	Slight R onto Rue du Pirchat	0.6
367.8	←	Slight L onto Rue du Chauffour/N279	2.5
370.3	←	L onto Rue d'Orp	0.3
370.6	↑	Continue onto Rue de Piétrain	0.2

36.6 kilometers. +325/-331 meters

370.9	→	R onto Rue de l'Etoile	0.8
371.7	↑	At the roundabout, 2nd exit onto Rue de Tirlémont/N279	1.0
372.6	↑	At the roundabout, 3rd exit onto Chemin du bon dieu du Gembloux	1.0
373.6	←	L to stay on Chemin du bon dieu du Gembloux	0.5
374.1	→	R onto Lummenstraat	2.8
376.9	→	R onto Boterstraat	0.4
377.3	↑	Continue onto Hoogstraat	0.3
377.6	→	R onto Bleystraat	0.7
378.3	←	L onto Altenaken/N29	0.0
378.3	→	R onto Bleystraat	0.7
379.0	→	R onto 6/Stationsstraat/N221	0.3
379.3	→	R onto Vroentestraat	0.4
379.7	↑	Continue onto Kloosterstraat	0.5
380.2	→	R onto Klein Overlaar/N221	0.0
380.2	←	L onto Lange Grachtstraat	0.7
380.9	←	L onto Tiensestraat	1.5
382.3	→	R onto Hauthem	0.2
382.5	←	L	0.5
383.1	←	L onto Waverseseesteeweg	0.0
383.1	→	R onto Piepelbergstraat	0.8
383.9	←	L onto Sint-Jansstraat	0.4
384.4	→	R to stay on Sint-Jansstraat	0.0
384.4	→	R onto Kuntichseesteeweg	0.2
384.6	←	L onto Kapittelbergstraat	0.4
384.9	→	R	1.3
386.3	↑	Continue onto Doornestraat	0.4
386.7	←	L onto Willebringsestraat	1.3
388.0	→	R onto Hertenstraat	0.2
388.2	←	L onto Molenhoek	0.3
388.4	→	Slight R onto Klein-Heidestraat	2.2
390.6	←	L onto Waverseseesteeweg/N234	0.0
390.7	→	R onto Klein-Heidestraat	0.5
391.2	↑	Continue onto Neervelpsestraat	2.8
394.0	↑	At roundabout, take exit 1 onto Dorpsstraat	0.5
394.5	→	Slight R onto Hoogstraat	1.0
395.5	↑	Continue onto Hoogstraat	0.5
396.0	↑	Continue onto Parkstraat	1.2

25.4 kilometers. +218/-218 meters

397.2	➔	Slight R onto Parkstraat	1.2
398.3	➔	R	0.0
398.3	➡	L	1.0
399.3	➔	R onto Geldenaaksebaan	0.8
400.1	➡	L onto Broekstraat	0.9
401.0	➔	R onto Broekstraat	0.0
401.0	➡	Sharp L	0.1
401.1	⬆	Continue	0.0
401.1	➔	R onto Naamsesteenweg, N251	0.0
401.2	➔	Slight R onto Naamsepoort	0.0
401.2	➡	L	0.7
401.9	➔	R	0.0
401.9	➡	Sharp L	0.0
401.9	➔	Slight R	0.2
402.1	📍	End of route	0.0

6.1 kilometers. +9/-53 meters